



Quick Reference Guide

Welcome to the Aboriginal Cultural Heritage Inquiry System (ACHIS).

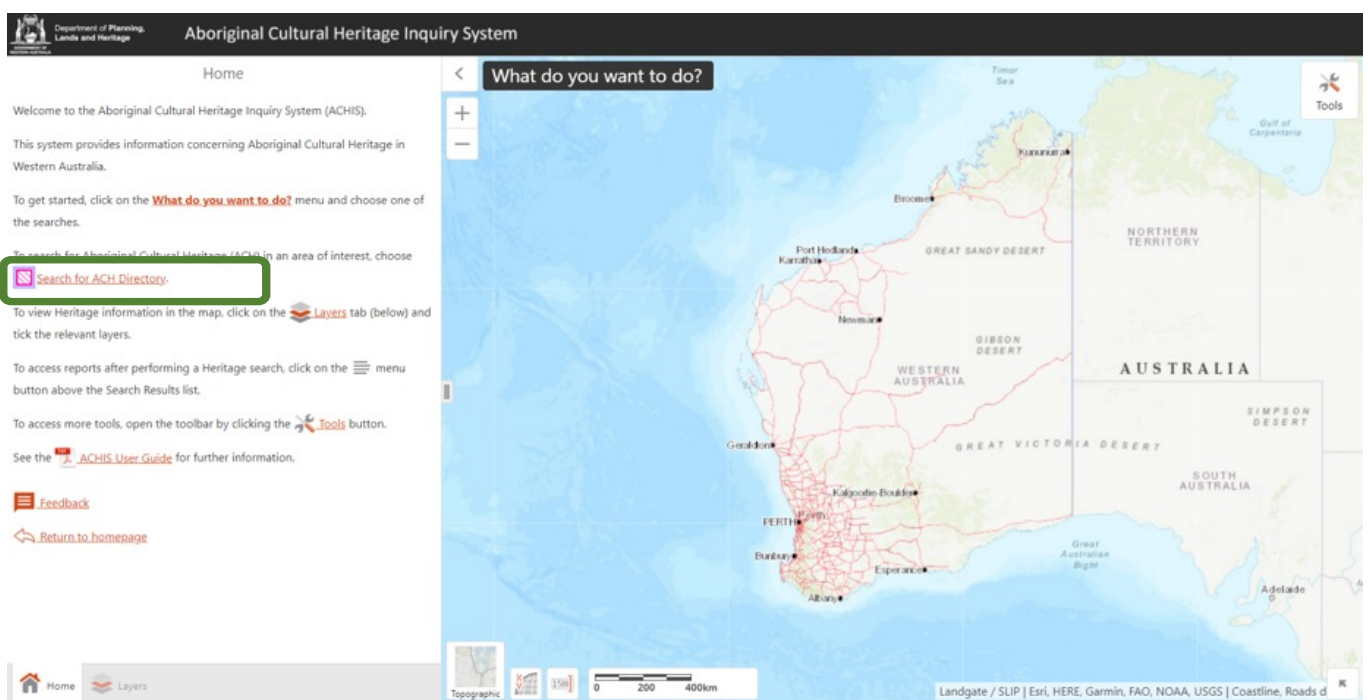
This system provides information about Aboriginal cultural heritage (ACH) in Western Australia.

This quick reference guide will help you search an area - by street or suburb - for Aboriginal cultural heritage. For more assistance please see our comprehensive ACHIS **User Guide** or contact us on 6551 8002 or email aboriginalheritage@dplh.wa.gov.au.

STEP 1: Open map viewer



STEP 2: Search for Aboriginal cultural heritage



Department of Planning, Lands and Heritage
Aboriginal Cultural Heritage Inquiry System

Home

Welcome to the Aboriginal Cultural Heritage Inquiry System (ACHIS).

This system provides information concerning Aboriginal Cultural Heritage in Western Australia.

To get started, click on the **What do you want to do?** menu and choose one of the searches.

To search for Aboriginal Cultural Heritage (ACH) in an area of interest, choose **Search for ACH Directory**.

To view Heritage information in the map, click on the **Layers** tab (below) and tick the relevant layers.

To access reports after performing a Heritage search, click on the **Menu** button above the Search Results list.

To access more tools, open the toolbar by clicking the **Tools** button.

See the **ACHIS User Guide** for further information.

[Feedback](#)

[Return to homepage](#)

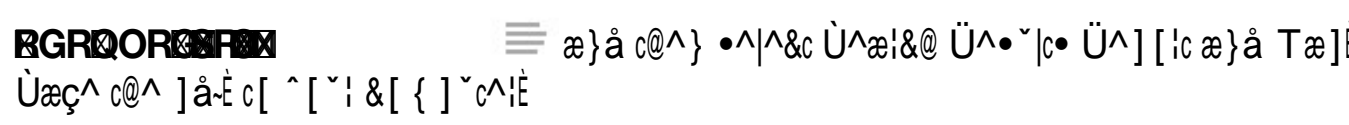

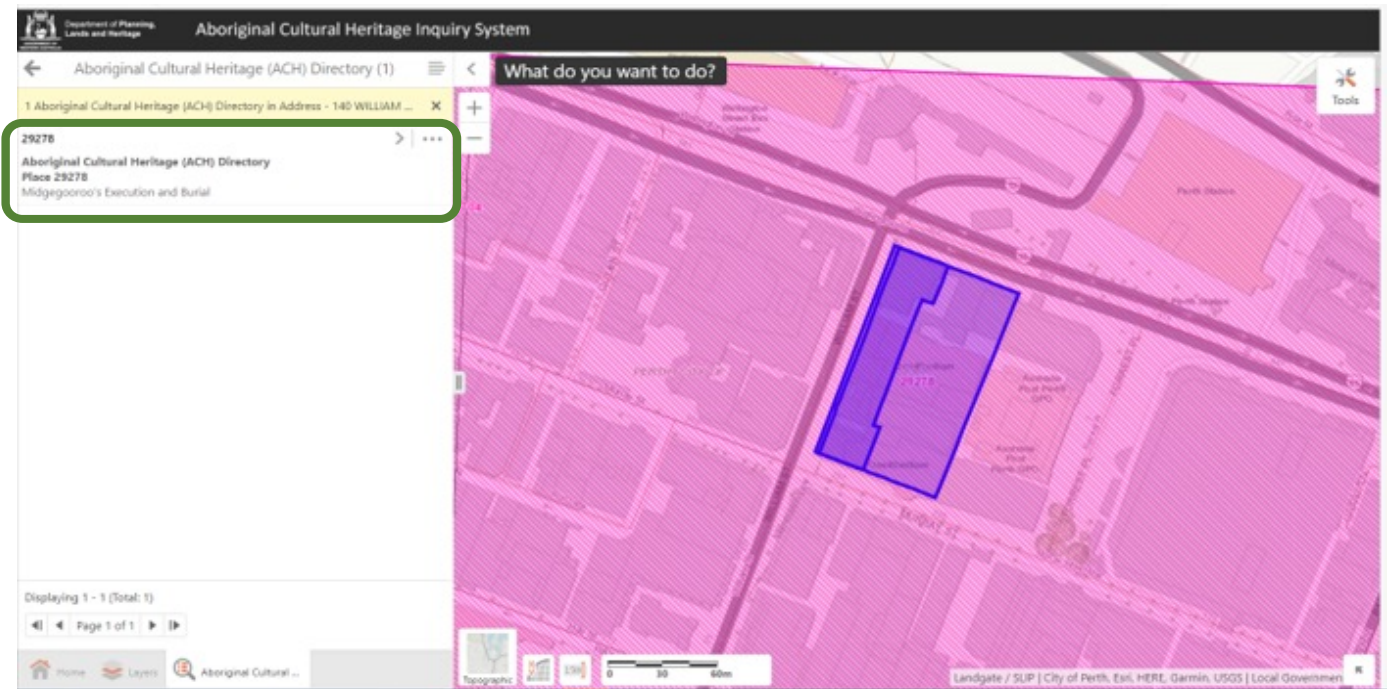
What do you want to do?

Map of Western Australia showing major cities (Perth, Fremantle, Mandurah, Busselton, Albany, Esperance, Adelaide, Darwin, Broome, Port Hedland, Karatha, Newman, Geraldton, Kalgoorlie-Boulder) and deserts (Great Sandy Desert, Gibson Desert, Great Victoria Desert, Simpson Desert). The map includes a scale bar (0-400km) and a 'Tools' button.



Find Aboriginal cultural heritage in WA

STEP 5: Aboriginal cultural heritage will appear on the left (if present on the property)



More information?

Refer to the [ACHIS User Guide](#) for instructions.

The information provided is made available in good faith and is predominately based on the information provided to the Department of Planning, Lands and Heritage (DPLH) by third parties. The information is provided solely on the basis that readers will be responsible for making their own assessment as to the accuracy of the information. If you find any errors or omissions in our records, including our maps, it would be appreciated if you email the details to DPLH at AboriginalHeritage@dplh.wa.gov.au and we will make every effort to rectify it as soon as possible.